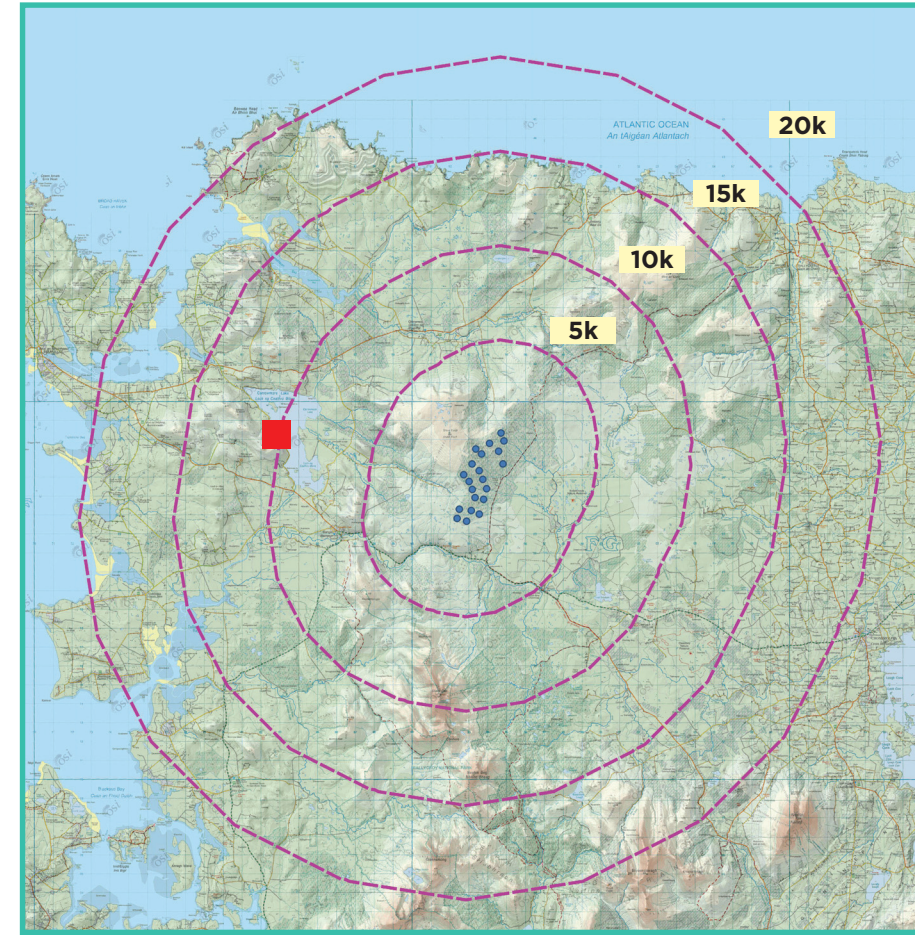


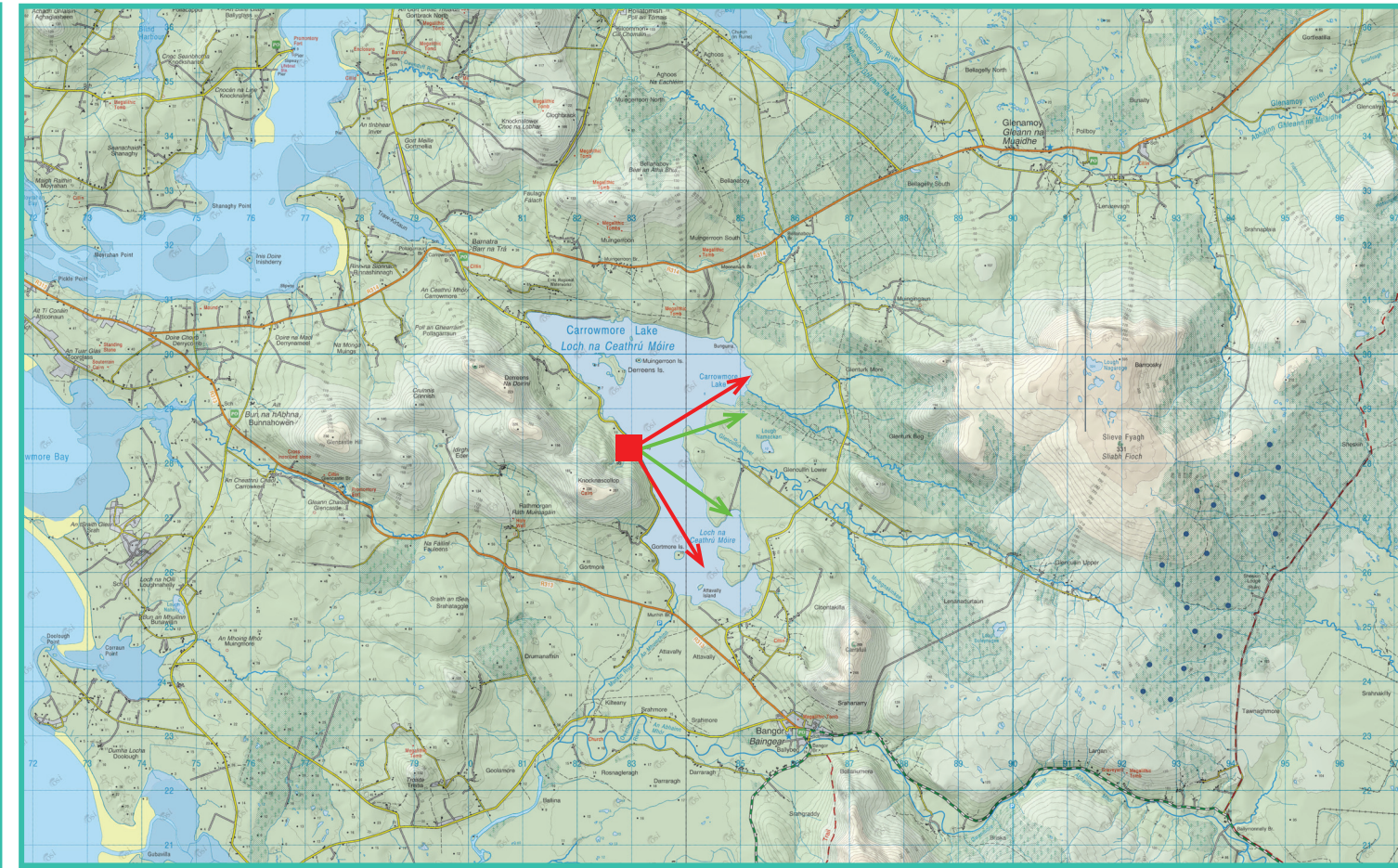
### Photomontage 3

**View Point:** View from a local road at Carrowmore Lough in the townland of Rathmorgan, approximately 10 km west of the nearest proposed turbine. This viewpoint is located at a Co. Mayo designated scenic route with designated views.

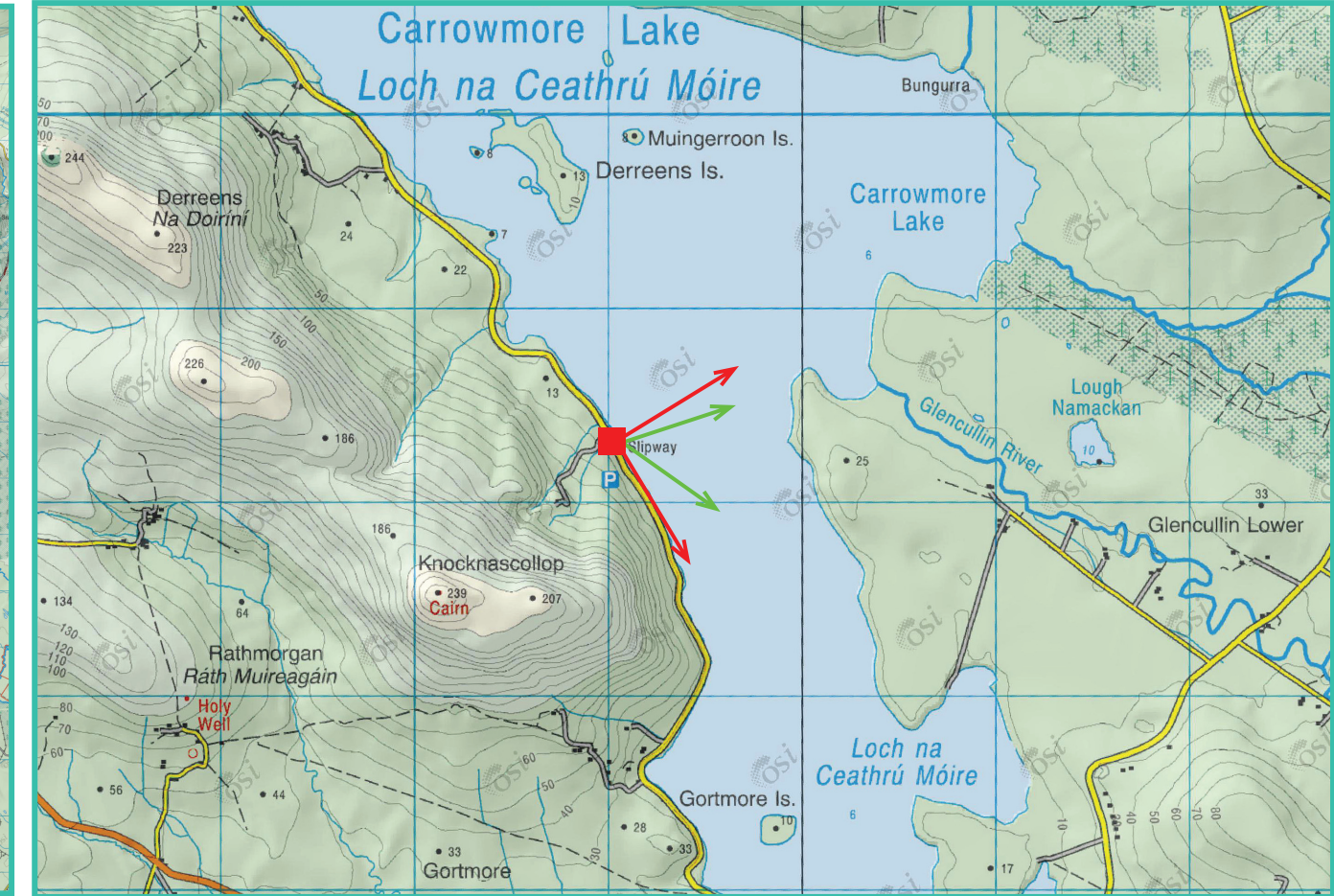
View point grid reference	483,019(E); 828,340(N)
Date of image taken	29.9.2021
Time of image taken	2:21pm
View point elevation	10m
Angle of Views	90° / 53.5°
View Direction (Image Centre)	103°
Horizontal extent of proposed turbines	25°
Distance to nearest proposed turbine	10km (T5)
Number of proposed turbines visible	17/21
Turbine Hub Height	115m
Turbine Tip Height	200m
Turbine Rotor Diameter	170m
Montage Type	Type 4* : Photomontage / Photowire / Survey / Scale Verifiable
Camera & Lens	Canon 5D Mark III / Full Frame Sensor with a 50mm Lens
Tripod	Manfrotto 190X extended to approx 1.5m.
Guidance	* Visual Representation of Development Proposals, Landscape Institute Technical Guidance Note 06/19, 2019
Map Licence	© Ordnance Survey Ireland. All rights reserved. Licence number CYAL50267517



View point relative to 20km radius.



View point relative to wind farm site.



Detail of view point location.

#### Map Legend

Area shown in 90° view

Area shown in 53.5° view

View Point

#### Wireframe Legend

Proposed Wind Farm

Permitted Wind Farms

Existing/Operational/Under Construction Wind Farms

Other Proposed Wind Farms

#### Prepared by

MKO  
Planning & Environmental Consultants  
Tuam Road, Galway.

Tel: (091) 73 56 11  
E-mail: info@mkofireland.ie  
Website: www.mkofireland.ie



90° View Extent


Existing View Image at 120°



53.5° View Extent




Matching Wireframe



Do Nothing at 90°



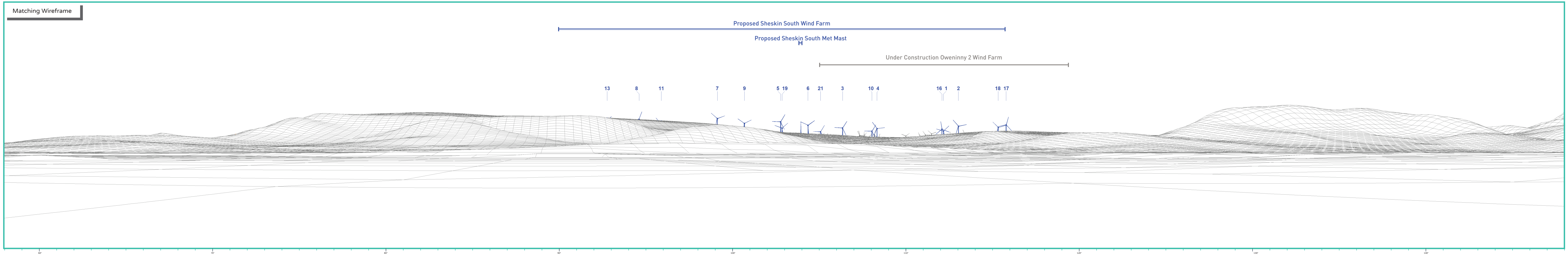
Matching Wireframe



Proposed Photomontage with Cumulative at 90°



Matching Wireframe



Proposed Photomontage with Cumulative at 53.5°



Proposed Photomontage with Cumulative at 53.5°

Proposed Sheskin South Wind Farm

Under Construction Oweninny 2 Wind Farm

Proposed Sheskin South Met Mast

13

8

11

7

9

5

19

6

21

3

10

4

16

1

2

18

17

